

GPS • 50°14'22"N 117°48'17"W

For up-to-date road conditions in British Columbia visit www.drivebc.ca

START

Spokane, Washington

Follow N Division St / N Ruby St / US-2 E / US-395 N to WA-25 N
2 h 30 min (193.4 km)



Head north on N Division St / N Ruby St / US-2 E
9.0 km



Keep left to continue on US-395 N to WA-25 N
120.0 km



Turn right onto and follow WA-25 N to USA-Canada border
64.4 km

Continue into British Columbia onto BC-22 / BC-3 A towards BC-6 N
1 h (66.9 km)



Continue on WA-25 N to cross the USA-Canada border
Frontier-Paterson crossing open 24/7





Continue onto BC-22 N
10.3 km





Turn right to continue on BC-22 N (signs for Rossland / Salmo / Castlegar)
1.5 km

Continued...


-  Turn right to continue on BC-22 N / BC-3B E (signs for Castlegar / Trail / Salmo)
8.2 km


-  Turn left onto and follow Aldridge Ave / BC-22 N
25.7 km


-  Keep right to merge onto BC-3 E
1.4 km

-  Take the BC-3A exit towards Nelson and follow BC-3A to the BC-6 N junction
19.8 km

Follow BC-6 N to Broadway St W and CMH Kootenay Lodge
1 h 30 min (125 km)

-  Turn left onto and follow BC-6 N (signs for Slocan / New Denver / Nakusp)
123.8 km

-  Make a sharp left turn onto BC-6 / Government Hill Rd
0.6 km

-  Turn right onto Broadway St W. CMH Kootenay Lodge is on the right.
0.5 km

END / ARRIVAL


CMH Kootenay Lodge / The Lodge at Arrow Lakes
515 Broadway St W, Nakusp, BC V0G 1R0

**CONTACT THE
TRANSPORTATION
DEPARTMENT**

Phone:
403.762.7809

Email:
cmhtransportation@cmhheli.com

Emergency Contact:
1.800.661.0252 (CMH Main Office)



///fibbed.thought.invents

Hours:
08:30 to 17:00 MT DAILY
December 1, 2021 to May 6, 2022

*All messages received after hours
will be replied to at the earliest
opportunity.*